

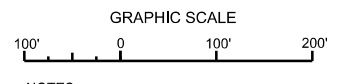
 US Army Corps of Engineers
 Jacksonville District
 SAFETY ON THIS JOB
 DEPENDS ON YOU

DEPARTMENT OF THE ARMY
 JACKSONVILLE DISTRICT, CORPS OF ENGINEERS
 JACKSONVILLE, FLORIDA


Checked By: GHR
 Designed By: WRM
 Drawn By: WRM
 File No: 22-082-C-03-B-01-DGN
 Date: MAY 2022


JACKSONVILLE HARBOR, FLORIDA
HYDROGRAPHIC EXAM SURVEY FY22
OUTER CHANNEL EXTENSION
 STA. 74+00 THRU STA. 107+00 CUT-2
PLAN

Scale: AS SHOWN
 Drawing no.
17
 SHEET 17 OF 23



NOTES:
 1. REFER TO SURVEY NO. 22-082.
 2. SEE SHEET NO. 1 FOR SURVEY NOTES.





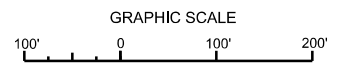
 US Army Corps of Engineers
 Jacksonville District
 SAFETY ON THIS JOB
 DEPENDS ON YOU

DEPARTMENT OF THE ARMY
 JACKSONVILLE DISTRICT, CORPS OF ENGINEERS
 JACKSONVILLE, FLORIDA


Designated By: **WRM**
 Drawn By: **WRM**
 Checked By: **WRM**
 Date: **MAY 2022**


JACKSONVILLE HARBOR, FLORIDA
HYDROGRAPHIC EXAM SURVEY FY22
OUTER CHANNEL EXTENSION
 STA. 140+00 THRU STA. 173+00 CUT-2
PLAN


Scale: AS SHOWN
 Drawing no. **19**
 SHEET 19 OF 23



NOTES:
 1. REFER TO SURVEY NO. 22-082.
 2. SEE SHEET NO. 1 FOR SURVEY NOTES.







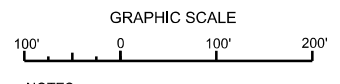
 US Army Corps of Engineers
 Jacksonville District
 SAFETY ON THIS JOB
 DEPENDS ON YOU

DEPARTMENT OF THE ARMY
 JACKSONVILLE DISTRICT, CORPS OF ENGINEERS
 JACKSONVILLE, FLORIDA


Designated By: **WRM**
 Drawn By: **WRM**
 Checked By: **WRM**
 Date: **MAY 2022**

JACKSONVILLE HARBOR, FLORIDA
HYDROGRAPHIC EXAM SURVEY FY22
OUTER CHANNEL EXTENSION
 STA. 206+00 CUT-2 THRU STA. 1+00 BAR CUT-3A
PLAN

Scale: AS SHOWN
 Drawing no. **21**
 SHEET 21 OF 23



NOTES:
 1. REFER TO SURVEY NO. 22-082.
 2. SEE SHEET NO. 1 FOR SURVEY NOTES.



US Army Corps of Engineers

 Jacksonville District

 SAFETY ON THIS JOB

 DEPENDS ON YOU

DEPARTMENT OF THE ARMY

 JACKSONVILLE DISTRICT CORPS OF ENGINEERS

 JACKSONVILLE, FLORIDA

Checked By: GHR

 Designed By: WRM

 Drawn By: WRM

 Date: MAY 2022

 Project: JAX HARBOR EXTENSION-CAIGACC-DGN

 Reference File: Z:\08-CAIGACC\HARZL_PIE.DGN

JACKSONVILLE HARBOR, FLORIDA

HYDROGRAPHIC EXAM SURVEY FY22

OUTER CHANNEL EXTENSION

 STA. 33+00 BAR CUT-3A THRU STA. 20+00 BAR CUT-3B

PLAN

 Scale: AS SHOWN

 Drawing no.

23

 SHEET 23 OF 24

GRAPHIC SCALE

 0 100 200

 NOTES:

 1. REFER TO SURVEY NO. 22-082.

 2. SEE SHEET NO. 1 FOR SURVEY NOTES.

